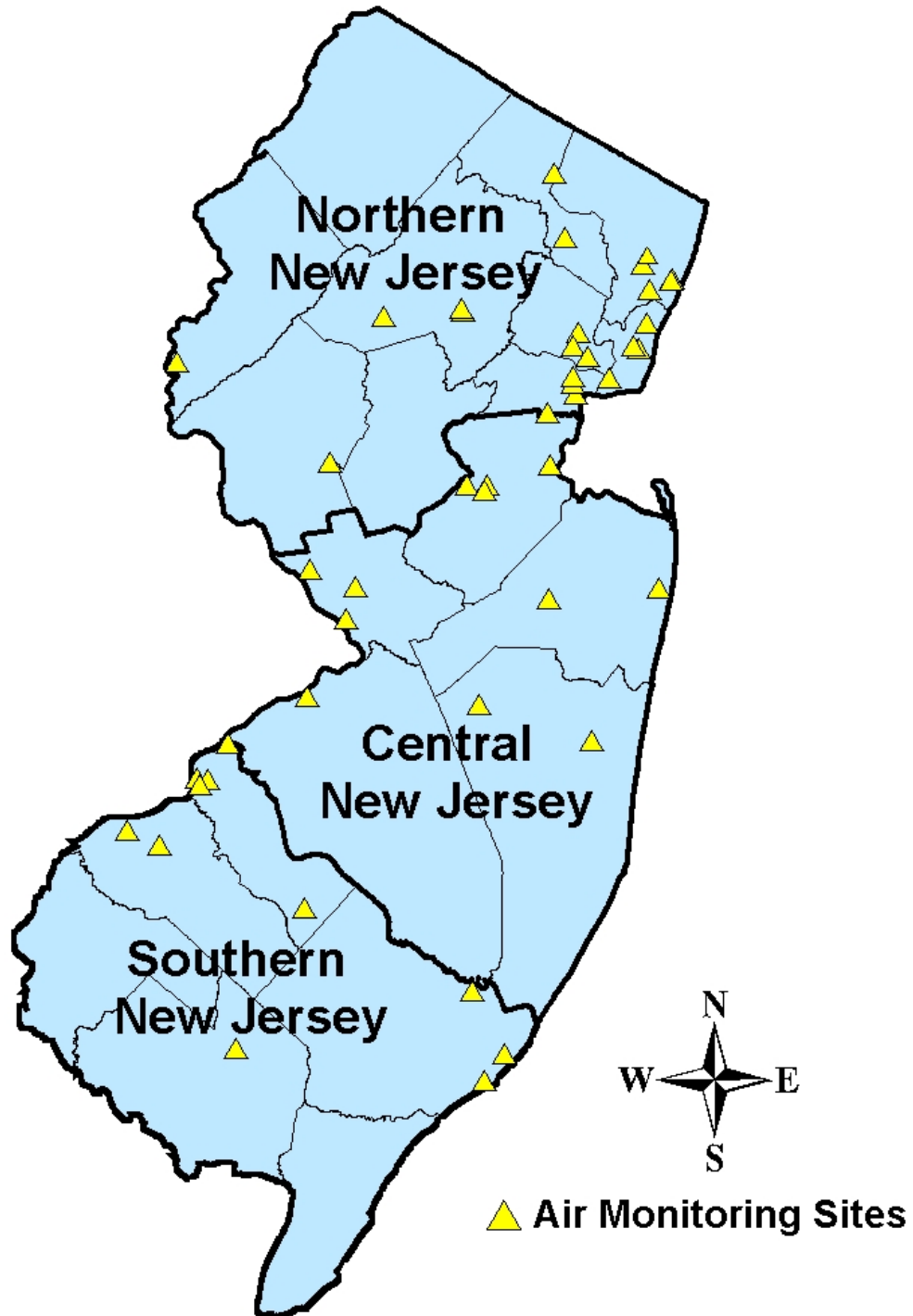




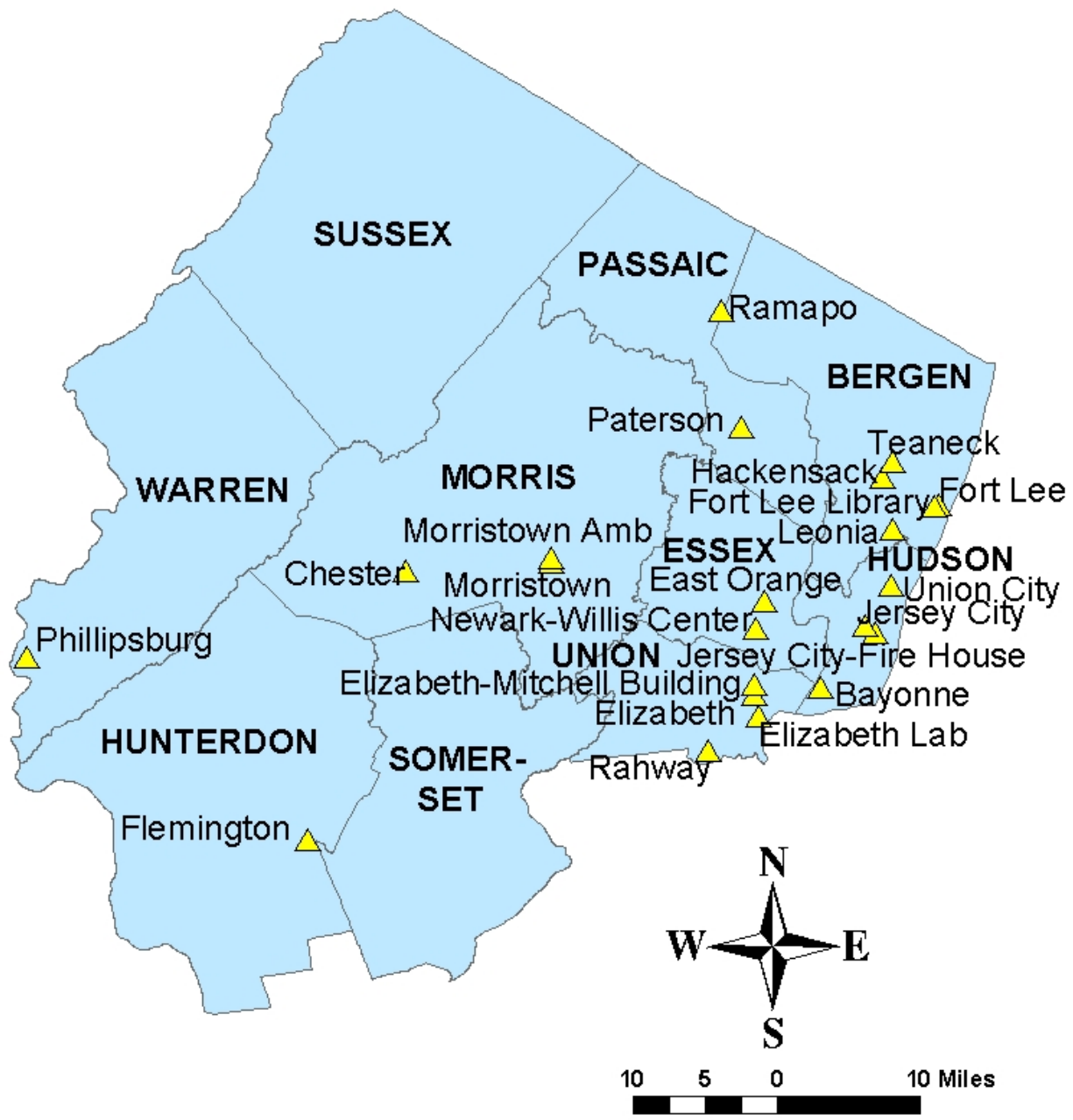
Appendix A

2007 Air Monitoring Sites

New Jersey Department of Environmental Protection



**Figure 1
Northern New Jersey
Air Monitoring Sites**

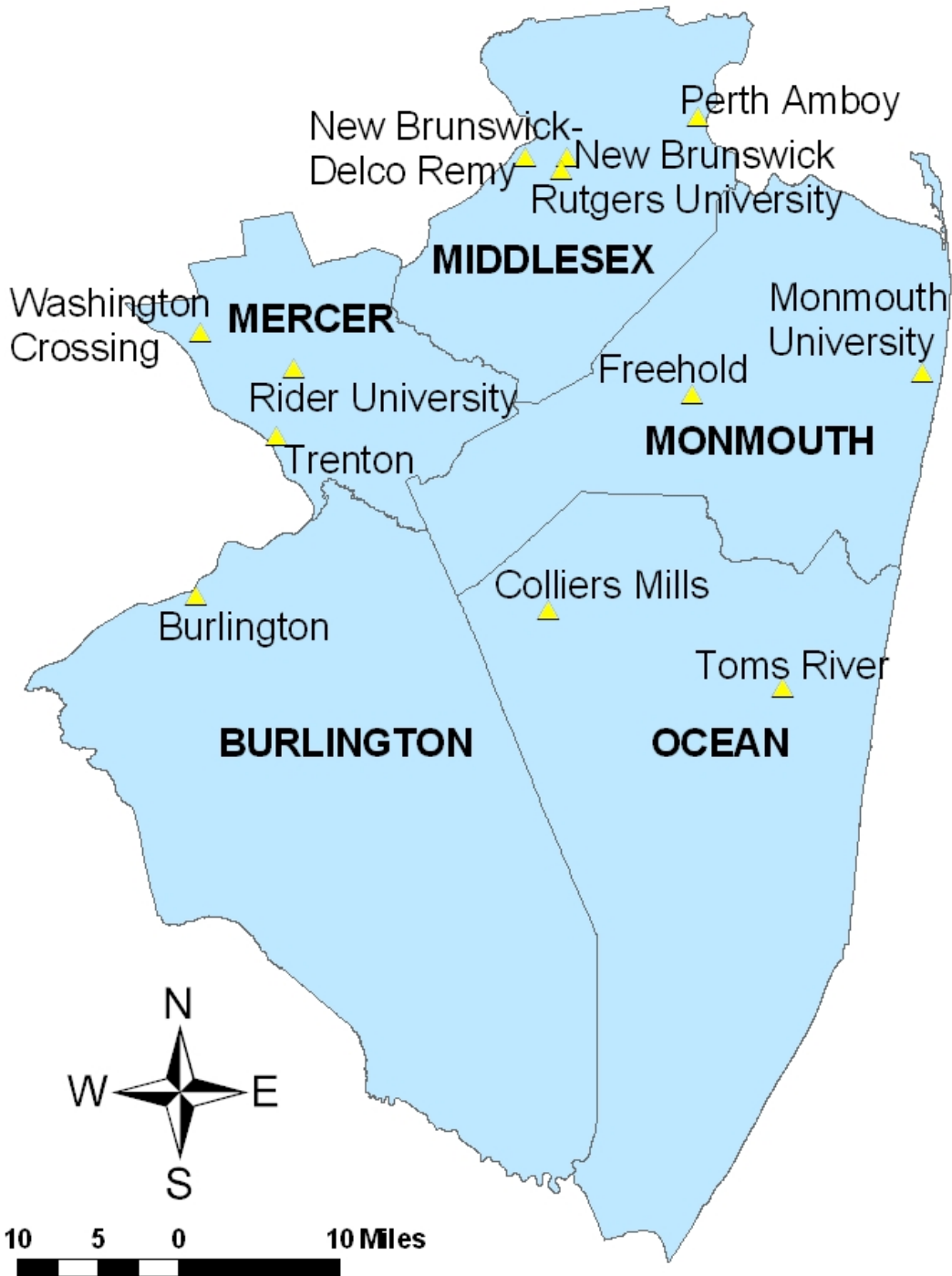


**Table 1
Northern New Jersey Air Monitoring Sites**

County	Monitoring Site	AIRS Code	Parameter(s) Measured ¹	Coordinates (Decimal degrees)		Address
				Latitude	Longitude	
BERGEN	Fort Lee	34 003 0004	CO, TEOM, PM ₁₀	40.854830	-73.967772	Lemoine Avenue Overpass over I-95
	Fort Lee-Library	34 003 0003	PM _{2.5}	40.852256	- 73.973314	Fort Lee Public Library, 320 Main Street
	Hackensack	34 003 5001	CO, SO ₂ , SS	40.882373	- 74.042172	133 River St. near Moore & Mercer Streets
	Leonia	34 003 0006	NO _x , O ₃	40.870422	-73.992053	Overpeck Park, 40 Fort Lee Road
	Teaneck	34 003 0005	NO _x , O ₃	40.898583	- 74.029889	1000 River Road, Fairleigh Dickinson University
ESSEX	East Orange	34 013 1003	CO, NO _x , MET	40.757501	- 74.200500	Engine No. 2, Dr. Martin Luther King Blvd. (Main Street) & Greenwood Ave.
	Newark-Willis Center	34 013 0015	PM _{2.5}	40.730286	- 74.212738	Mary Willis Cultural Center 447 18 th Ave.
HUDSON	Bayonne	34 017 0006	NO _x , O ₃ , SO ₂	40.670250	- 74.126081	Veterans Park, 25 th St. near Park Road
	Jersey City	34 017 1002	CO, SO ₂ , SS	40.731690	- 74.066566	2828 Kennedy Blvd.
	Jersey City-Firehouse	34 017 1003	PM _{2.5} , PM ₁₀ , TEOM	40.725454	- 74.052290	Firehouse, 355 Newark Ave.
	Union City	34 017 2002	PM _{2.5}	40.772793	-74.031718	Health Department, 714 31 st Street
HUNTERDON	Flemington	34 019 0001	O ₃ , MET, TEOM	40.515253	-74.806753	Raritan Twp. MUA, 365 Old York Road
MORRIS	Chester	34 027 3001	NO _x , O ₃ , SO ₂ , MET, PM _{2.5} , TOXICS	40.787628	- 74.676301	Bldg. #1, Lucent Tech., Route 513
	Morristown	34 027 0003	CO, SS	40.797342	-74.482494	11 Washington St.
	Morristown-Ambulance Squad	34 027 0004	PM _{2.5}	40.801584	- 74.483817	Ambulance Squad, 16 Early St.
PASSAIC	Paterson	34 031 0005	PM _{2.5}	40.918381	-74.168092	Health Department, 176 Broadway Ave.
	Ramapo	34 031 5001	O ₃	41.052195	- 74.256338	Access Road, off Skyline Drive, Wanaque Borough
UNION	Elizabeth	34 039 0003	CO, SO ₂ , SS	40.662451	- 74.214745	7 Broad St.
	Elizabeth Lab	34 039 0004	CO, NO _x , SO ₂ , SS, TEOM, MET, PM _{2.5} , TOXICS	40.641440	- 74.208365	Interchange 13, NJTP
	Elizabeth-Mitchell Building	34 039 0006	PM _{2.5}	40.673406	-74.213889	Mitchell Bldg., 500 North Broad Street
	Rahway	34 039 2003	PM _{2.5} , TEOM	40.603943	- 74.276174	Fire Dept. Bldg., 1300 Main Street
WARREN	Phillipsburg	34 041 0006	PM _{2.5}	40.699207	- 75.180525	Municipal Bldg., 675 Corliss Avenue

¹ See Parameter Codes, Table 4 (page Appendix A-8)

Figure 2
Central New Jersey
Air Monitoring Sites



**Table 2
Central New Jersey Air Monitoring Sites**

County	Monitoring Site	AIRS Code	Parameter(s) Measured ¹	Coordinates (Decimal degrees)		Address
				Latitude	Longitude	
BURLINGTON	Burlington	34 005 1001	CO, SO ₂ , SS	40.078062	- 74.857717	1 East Broad Street
MERCER	Rider University	34 021 0005	NO _x , O ₃ , PAMS, MET	40.283092	-74.742644	Athletic Fields, Route 206 South, Lawrenceville
	Trenton	34 021 0008	PM _{2.5} , PM ₁₀	40.222411	-74.763167	Trenton Library, 120 Academy Street
	Washington Crossing	34 021 8001	PM _{2.5} , ACID	40.315350	-74.853617	Washington Crossing State Park, off Church Road, Titusville
MIDDLESEX	New Brunswick	34 023 0006	TEOM, PM _{2.5} , TOXICS	40.472786	- 74.422515	Cook College, Log Cabin Road
	New Brunswick-Delco Remy	34 023 1003	Pb, TSP	40.472944	- 74.470833	End of 12 th Street, West of Joyce Kilmer Avenue
	Perth Amboy	34 023 2003	CO, SO ₂ , SS	40.508764	-74.268083	130 Smith Street, Perth Amboy
	Rutgers University	34 023 0011	NO _x , O ₃ , MET, PAMS	40.462182	- 74.429439	Horticultural Farm #3, off Ryder's Lane, New Brunswick
MONMOUTH	Freehold	34 025 2001	CO, SS	40.259895	- 74.274689	5 West Main Street
	Monmouth University	34 025 0005	O ₃	40.278461	- 74.005343	Edison Science Bldg., 400 Cedar Ave., West Long Branch
OCEAN	Colliers Mills	34 029 0006	O ₃	40.064847	-74.444058	Colliers Mills Wildlife Management Area
	Toms River	34 029 2002	PM _{2.5}	39.994908	-74.170447	Elementary School, 1517 Hooper Avenue

¹ See Parameter Codes, Table 4 (page Appendix A-8)

Figure 3
Southern New Jersey
Air Monitoring Sites

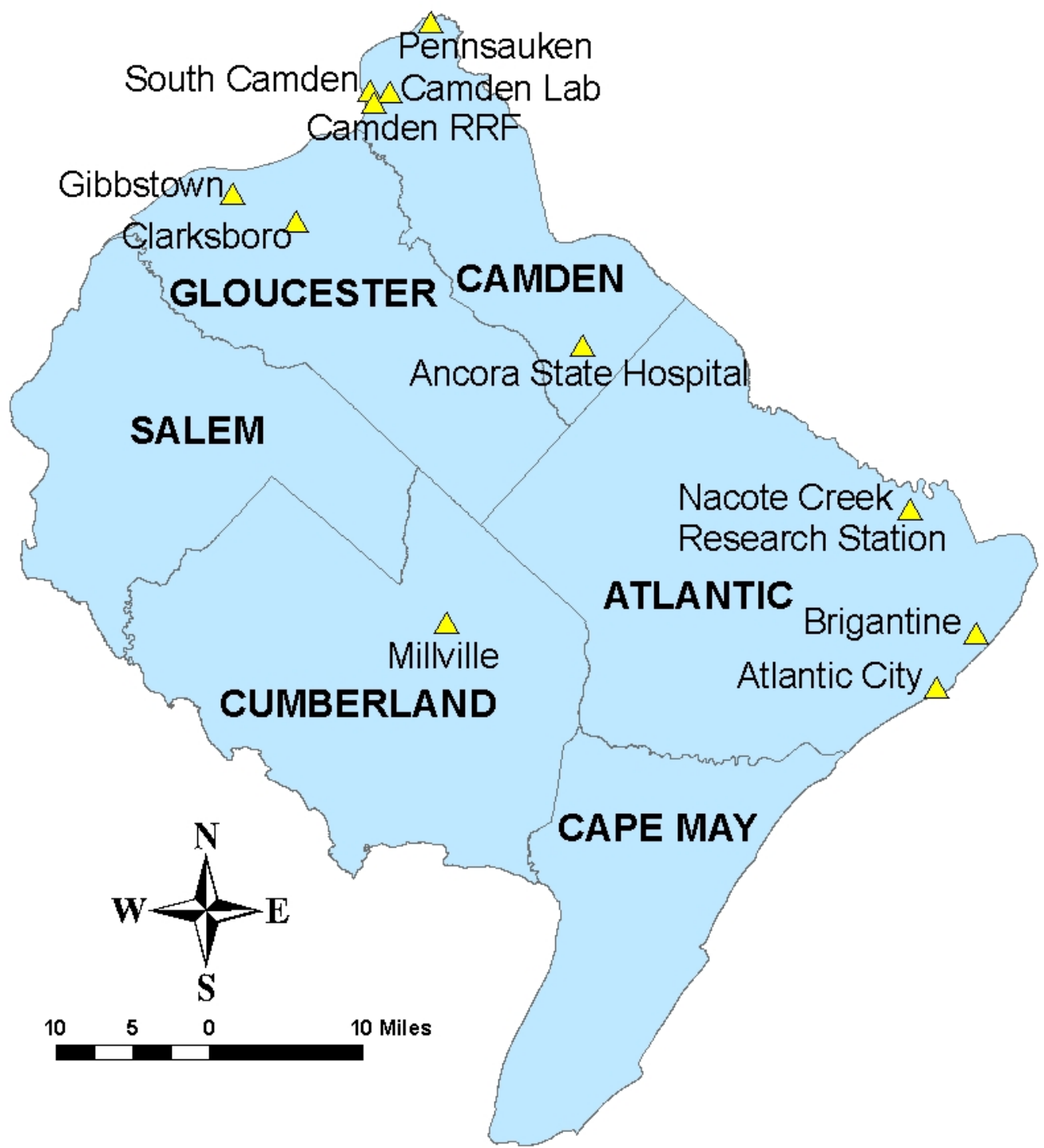


Table 3
Southern New Jersey Air Monitoring Sites

County	Monitoring Site	AIRS Code	Parameter(s) Measured ¹	Coordinates (Decimal degrees)		Address
				Latitude	Longitude	
ATLANTIC	Atlantic City	34 001 1006	PM _{2.5} , PM ₁₀	39.363528	-74.431219	Atlantic-Cape May Community College, 1535 Bacharach Blvd., Atlantic City
	Brigantine	34 001 0006	O ₃ , SO ₂ , TEOM, PM _{2.5}	39.464872	-74.448736	Edwin Forsythe National Wildlife Refuge Visitor Center, Great Creek Road
	Nacote Creek Research Station	34 001 0005	O ₃ , SO ₂	39.530250	- 74.460694	Brigantine National Wildlife Refuge near Smithville
CAMDEN	Ancora State Hospital	34 007 1001	CO, O ₃ , SO ₂ , ACID	39.684250	- 74.861491	Ancora State Hospital, 202 Spring Garden Road, Hammonton
	South Camden	34 007 0010	TEOM	39.923969	-75.122317	Camden County Sewage Treatment Plant, 1645 Ferry Avenue
	Camden Lab	34 007 0003	CO, NO _x , O ₃ , SO ₂ , SS, TEOM, MET, PAMS, PM _{2.5} , PM ₁₀ , TOXICS	39.923042	- 75.097617	1667 Davis Street, corner of Copewood St.
	Camden-RRF	34 007 0009	PM ₁₀	39.912431	- 75.116864	Camden RRF, Morgan Blvd. & I-676
	Pennsauken	34 007 1007	PM _{2.5}	39.989036	-75.050008	Morris-Delair WTP, near Griffith Morgan Lane
CUMBERLAND	Millville	34 011 0007	NO _x , O ₃ , SO ₂ , TEOM	39.422273	- 75.025204	Lincoln Avenue & Route 55
GLOUCESTER	Clarksboro	34 015 0002	O ₃ , SO ₂	39.800339	-75.212119	Clarksboro Shady Lane Rest Home, County House Road
	Gibbstown	34 015 5001	PM _{2.5}	39.830809	-75.284720	Municipal Maintenance Yard, North School Street

¹ See Parameter Codes, Table 4 (page Appendix A-8)

**Table 4
Parameter Codes**

ACID	Acid Deposition	PM _{2.5}	Fine Particles (2.5 Microns or less) collected by a Federal Reference Method PM _{2.5} Sampler
CO	Carbon Monoxide	TEOM	Continuous PM _{2.5} Analyzer
MET	Meteorological Parameters	SO ₂	Sulfur Dioxide
NO _x	Nitrogen Dioxide and Nitric Oxide	SS	Smoke Shade
O ₃	Ozone	Pb	Lead
PAMS	Photochemical Assessment Monitoring Station	TOXICS	Air Toxics
PM ₁₀	Coarse Particles (10 Microns or less) collected by a Federal Reference Method PM ₁₀ Sampler	TSP	Total Suspended Particulates